
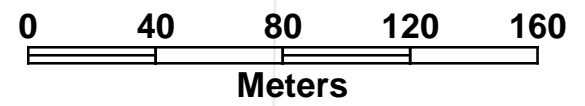
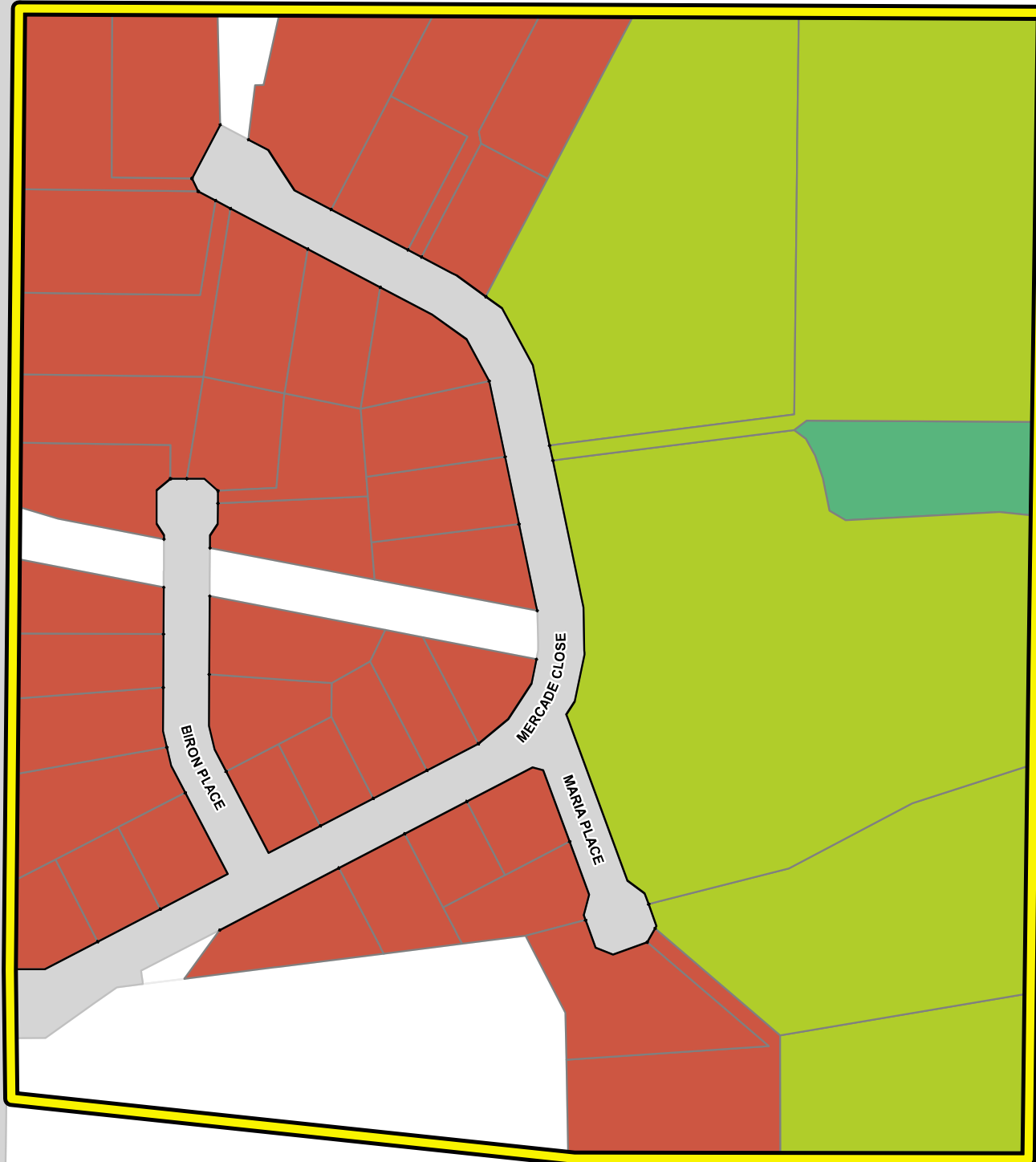


# THE MERCADE



ESK ROAD  
ESK ROAD  
ESK ROAD



## UFB2 PLUS Investigations VALUATION / ROAD FRONTAGES

Created by: JHovens      Status: FINAL  
 Projection: NZTM      Request No.: UFB2\_UFB2+  
 Date: 19/09/2017      File name: UFB2\_UFB2PLUS

LEGEND	
	UFB2 Plus Boundary
	Road Frontages
	Commercial
	Dairying
	Horticulture
	Industrial
	Lifestyle
	Other
	Residential
	Specialist
	Utility Assets
	River/Lake
	Valuation Data Not Available
	Road Parcel

**ACKNOWLEDGEMENTS AND DISCLAIMERS**

**DISCLAIMER**  
 1. This GIS material is made available at the discretion of Ultrafast Fibre. Maps and data are to be used for indicative purposes only and Ultrafast Fibre is not responsible for any inaccuracies. Ultrafast Fibre excluded to the fullest extent possible all liability, for any cost or expenses, direct or indirect (including loss of data and loss of profit) arising from any inaccuracy in, or use of, the GIS material supplied by Ultrafast Fibre.

2. It is your responsibility to ensure you are aware of all utility installations in your area of work. You will be liable for all cost and expenses (Direct and indirect, including solicitor-client cost) incurred by Ultrafast Fibre if you damage or affect any of Ultrafast Fibre's equipment, including cables.

3. Meshblock and Area Unit Boundaries sourced from Statistics New Zealand

4. CRS and Valuation data sourced from Core Logic

